

A satellite-style map of Alaska, showing the state's outline and its geographical features. The map is rendered in shades of blue, white, and grey, highlighting the state's rugged terrain, including the Alaska Range and the Gulf of Alaska. The text is overlaid on the map.

Alaska Economic Outlook 2015

Pacific Northwest Regional Economic Conference
April 24th, 2015

Caroline Schultz, Economist
Alaska Department of Labor and Workforce Development
Research and Analysis Section

Alaska North Slope Wellhead Price

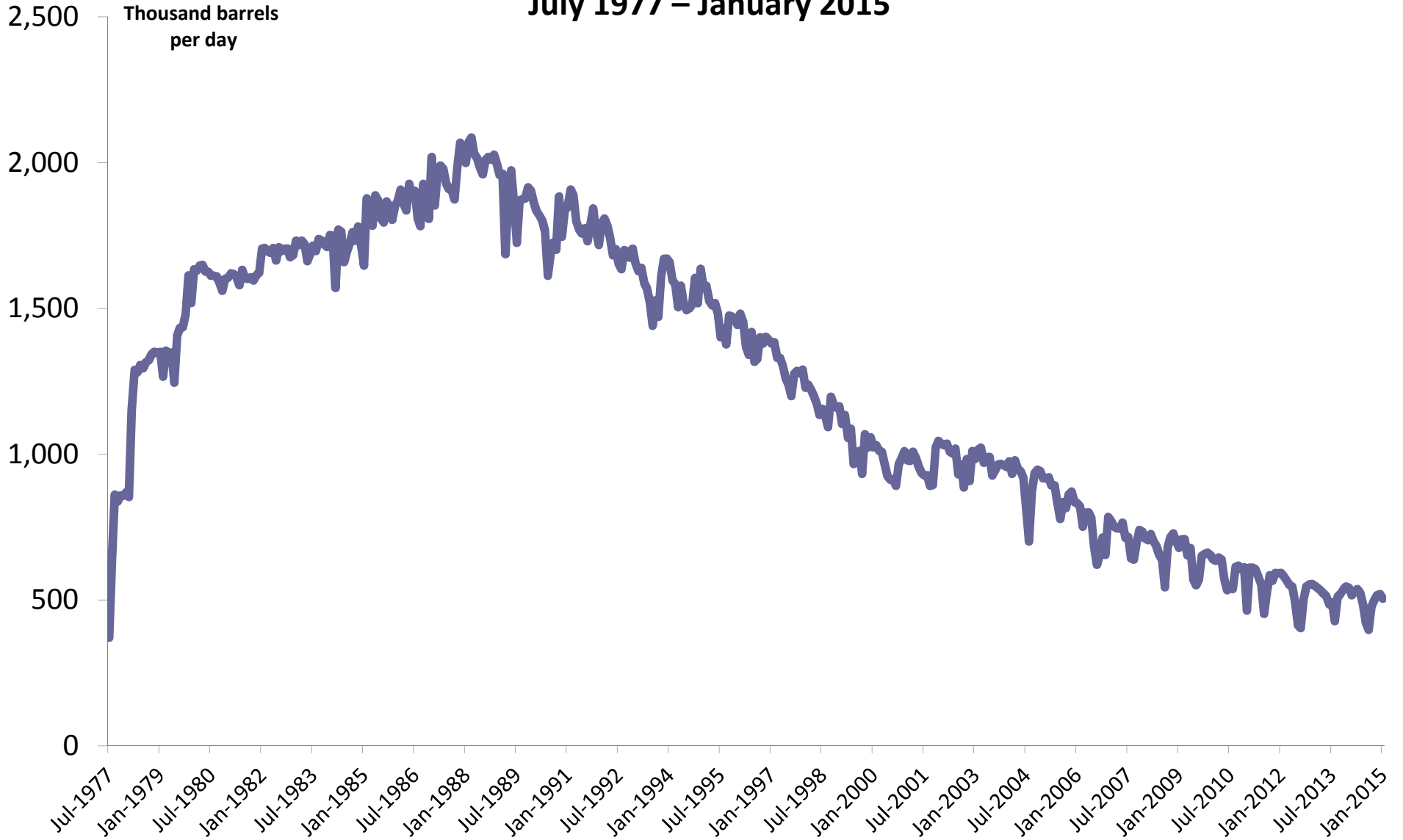
July 1977 – January 2015



Source: U.S. Energy Information Association

Alaska Crude Oil Production

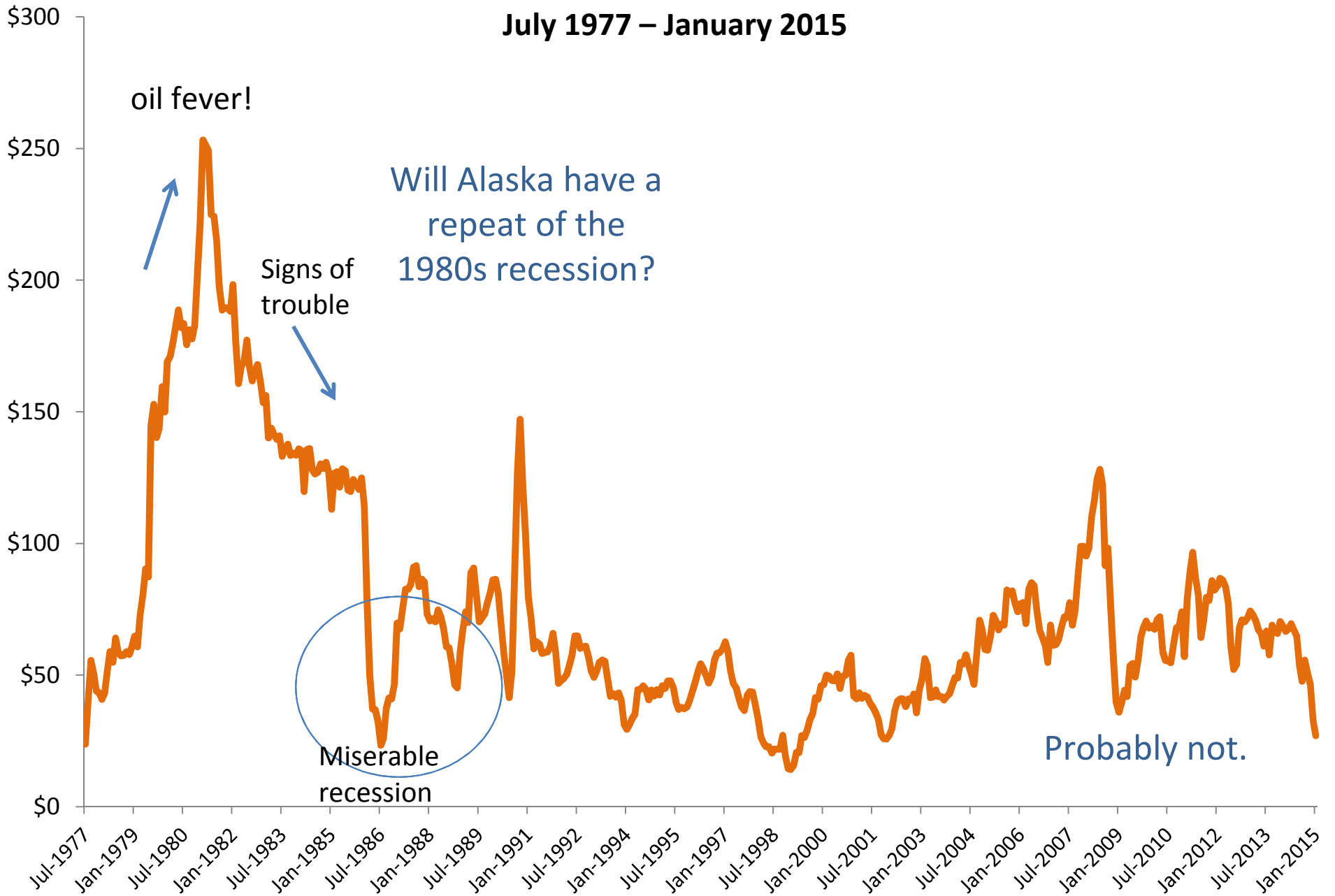
July 1977 – January 2015



Source: U.S. Energy Information Association

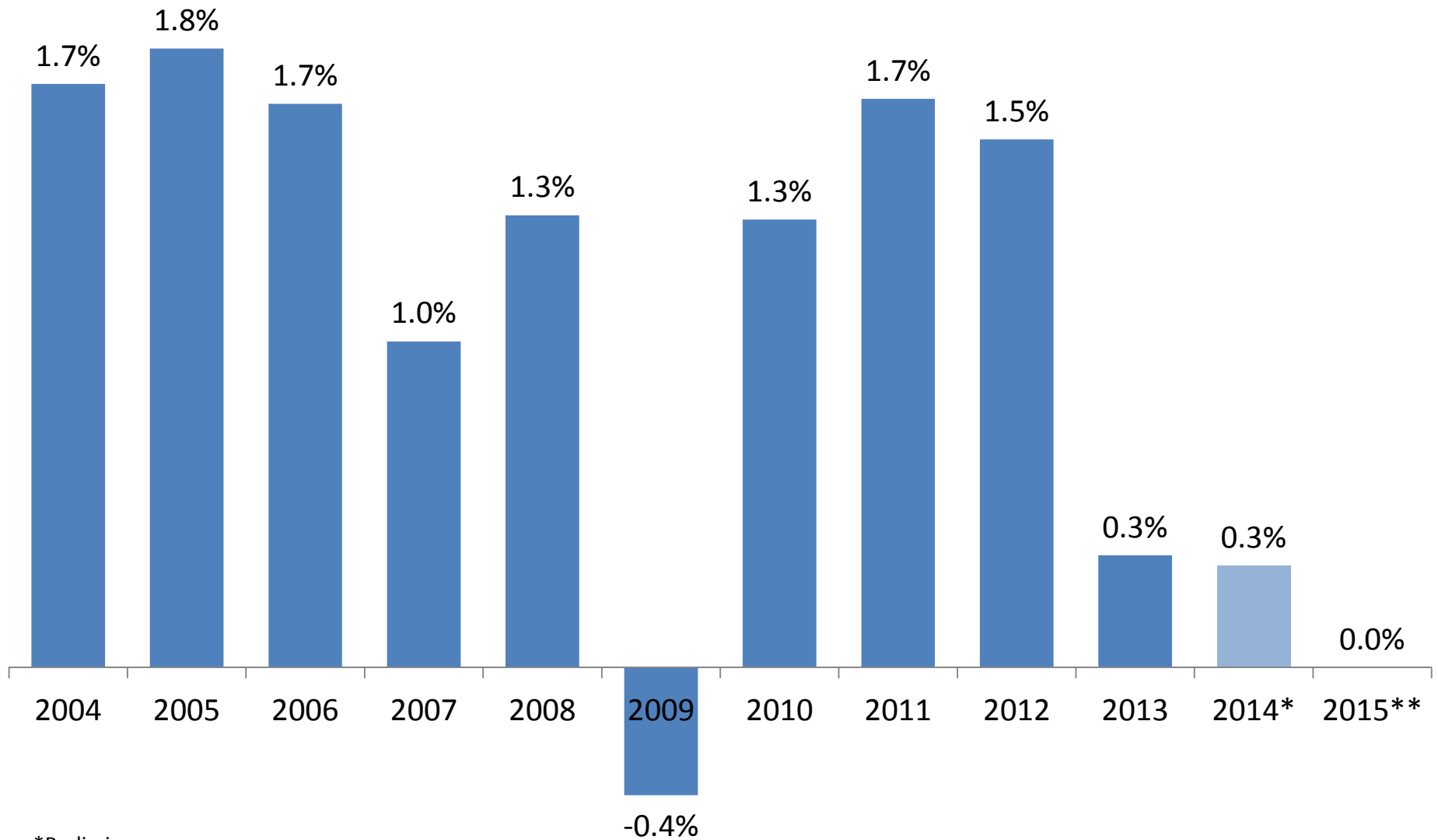
Per Capita Daily Volume * Price (\$2015)

July 1977 – January 2015



Statewide Forecast for 2015

Employment Growth, 2004 to 2015



*Preliminary

**Forecast

Source: Alaska Department of Labor and Workforce Development, Research and Analysis Section

Other dark clouds...

- Federal reductions, particularly military
- Strong dollar bad for exports and tourism
- High costs



© Carl Donohue/Skolai Images

But!

- Fishing
- Tourism
- Mining
- Natural Gas
- Water?
- Sovereign Wealth Funds!

